















Proposed Hanover & Tarner Liveable Neighbourhood



KEY

-  Project area
-  Existing one-way street
-  One-way street
-  Existing two-way street
-  Two-way street
-  Existing road closure
-  Road closure
(open to walking, wheeling, and cycling - emergency, waste and recycling services)
-  No entry
-  No left or right turn
-  Bus Gate
-  Greening eg planting, raised beds or trees
-  Crossing points being explored
-  Traffic calming measures /options being explored
-  Parklet
-  Existing crossing point to be reviewed

Bus lay-bys being explored to relieve congestion on Elm Grove

Elm Grove Primary School

Queen's Park

The Level

Carlton Hill Primary School

Valley Gardens